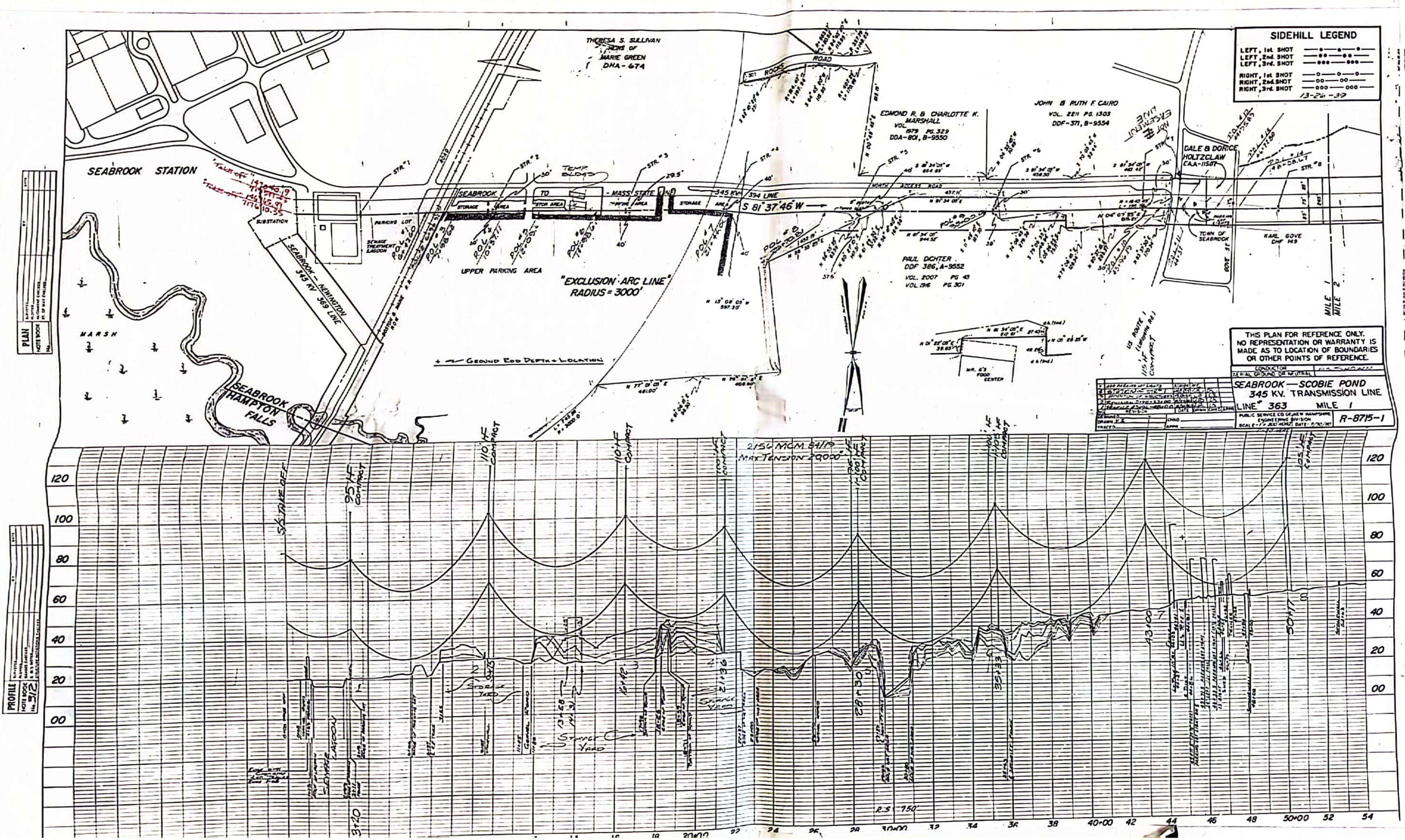
PLAN
NOTE BOOK
PROFILE
NOTE BOOK No. 312
SEABROOK STATION
SUBSTATION
SEWAGE TREATMENT LAGOON
PARKING LOT
SEABROOK - NEWINGTON 345 KV 369 LINE
BOSTON & MAINE R.R. ROW
MARSH
SEABROOK
HAMPTON FALLS
UPPER PARKING AREA
"EXCLUSION ARC LINE" RADIUS = 3000'
GROUND ROD DEPTH + LOCATION
THERESA S. SULLIVAN
HEIRS OF MARIE GREEN
DHA - 674
ROCKS ROAD
EDMOND R. & CHARLOTTE K. MARSHALL
VOL. 1979 PG. 329
DDA-801, B-9550
JOHN B RUTH F CAIRO
VOL. 2211 PG. 1303
DDF-371, B-9554
DALE & DORICE HOLTZCLAW
CAA-11507
PAUL DICHTER
DDF 386, A-9552
VOL. 2007 PG 43
VOL. 1916 PG. 301
TOWN OF SEABROOK
KARL GOVE
DHF 149
GOVE ST
US ROUTE 1 (Lafayette Rd.)
115' H-F COMPACT
MR. G'S FOOD CENTER
SEABROOK TO MASS. STATE LINE
STORAGE AREA
345 KV 394 LINE
S 81° 37' 46" W
NORTH ACCESS ROAD
TEMP BLDGS
STR. #1
STR. #2
STR. #3
STR. #4
STR. #5
STR. #6
STR. #7
STR. #8
MILE 1
MILE 2
SIDEHILL LEGEND
LEFT, 1st. SHOT
LEFT, 2nd. SHOT
LEFT, 3rd. SHOT
RIGHT, 1st. SHOT
RIGHT, 2nd. SHOT
RIGHT, 3rd. SHOT
13-26-39
S/S TAKE OFF
95' H-F COMPACT
110' H-F COMPACT
110' H-F COMPACT
100' H-F COMPACT
2156 MCM 84/19
MAX TENSION 29000
95' H-F 100' H-F COMPACT
100' H-F 105' H-F COMPACT
105' H-F COMPACT
SEWAGE LAGOON
STORAGE YARD
STORAGE YARD
STORAGE YARD
3+20
9+75
13+68
14+31
16+42
21+36
28+30
35+33
43+00
50+17
R.S. 750'
00
20
40
60
80
100
120
20+00
22
24
26
28
30+00
32
34
36
38
40+00
42
44
46
48
50+00
52
54

THIS PLAN FOR REFERENCE ONLY.
NO REPRESENTATION OR WARRANTY IS
MADE AS TO LOCATION OF BOUNDARIES
OR OTHER POINTS OF REFERENCE.

CONDUCTOR	AS SHOWN
AERIAL GROUND OR NEUTRAL	

SEABROOK—SCOBIE POND
345 KV. TRANSMISSION LINE
LINE # 363 MILE 1

PUBLIC SERVICE CO. OF NEW HAMPSHIRE
ENGINEERING DIVISION
SCALE - 1" = 200' HORIZ. DATE - 7/30/80

R-8715-1

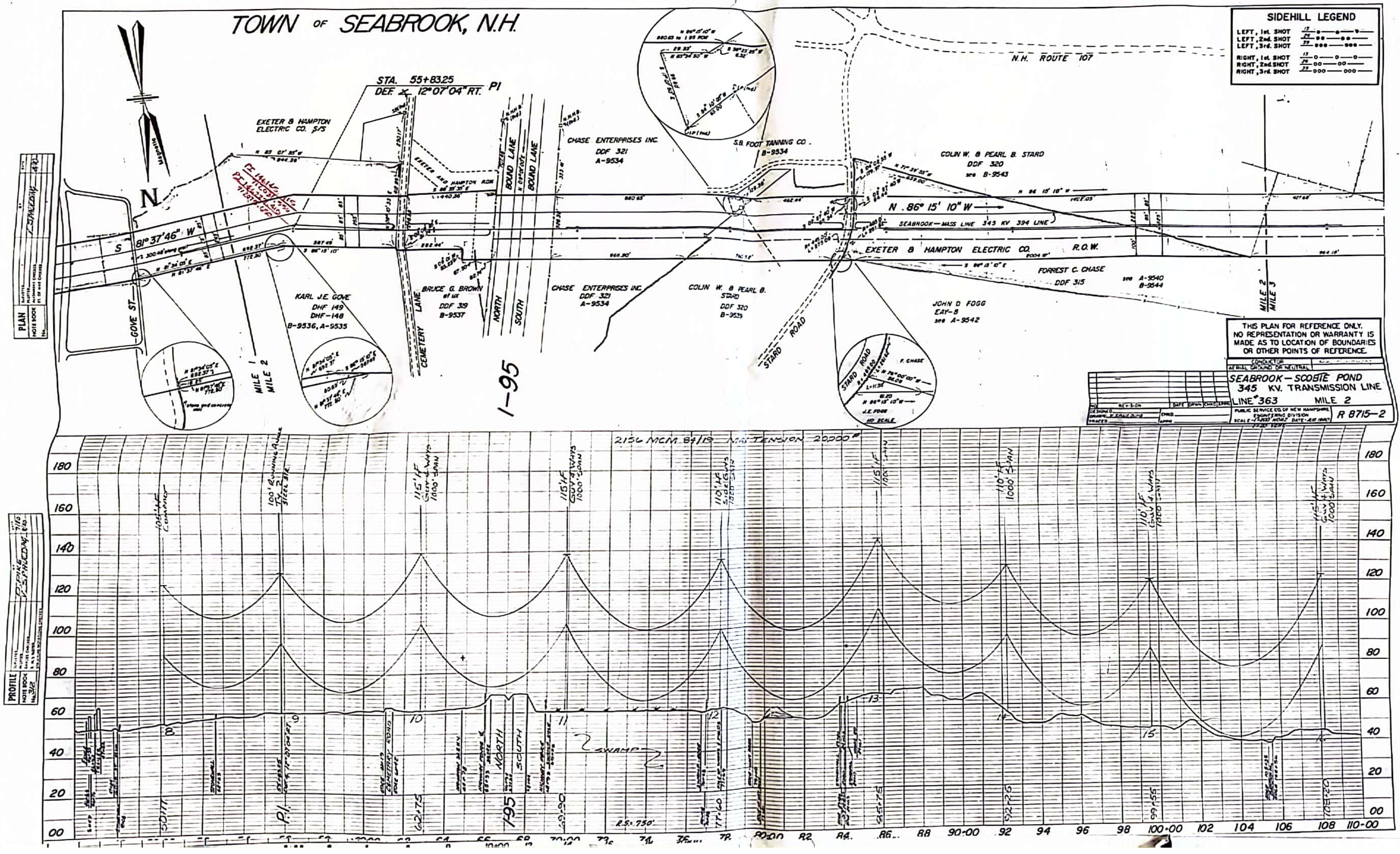
TOWN OF SEABROOK, N.H.
N
Magnetic
PLAN
NOTE BOOK No.
V. SPAULDING
8/10
STA. 55+83.25
DEF. ∠ 12°07'04" RT. PI
EXETER & HAMPTON ELECTRIC CO. S/S
N 83 07' 55" W 844.36'
S 81°37'46" W
300.48' along wall
N 81°34'05" E
N 81°37'46" E
692.37'
772.50
587.49'
S 86°15'10"
GOVE ST.
MILE 1
MILE 2
stone and concrete wall
18.85
80.69'
KARL J.E. GOVE
DHF 149
DHF-148
B-9536, A-9535
EXETER AND HAMPTON ROW
S 86°33'35" E
440.56'
282.44'
CEMETERY LANE
BRUCE G. BROWN et ux
DDF 319
B-9537
NORTH BOUND LANE
SOUTH BOUND LANE
N 09°01'03"E
N.H.H.B.
I-95
CHASE ENTERPRISES INC.
DDF 321
A-9534
880.65 to I 95 ROW
N 86°15'10" W
S 38°23'25" W
6.32'
N 83°34'50" W
29.53'
S 54°10'05" W
63.00
I.P. (fnd)
S.B. FOOT TANNING CO.
B-9534
880.65'
462.44'
668.90'
N.H. ROUTE 107
COLIN W. & PEARL B. STARD
DDF 320
see B-9543
N 71°39'55" W
S 04°02'55" W
N 86°15'10" W
1422.05'
N. 86° 15' 10" W
SEABROOK—MASS LINE 345 KV 394 LINE
EXETER & HAMPTON ELECTRIC CO. R.O.W.
S 86°15'10" E
2004.18'
964.18'
FORREST C. CHASE
DDF 315
see A-9540
B-9544
COLIN W. & PEARL B. STARD
DDF 320
B-9539
STARD ROAD
JOHN D FOGG
EAY-8
see A-9542
F. CHASE
N 76°00'00" W
56.08
L=11.56
N 86°15'10" W
J.E. FOGG
NO SCALE
MILE 2
MILE 3
SIDEHILL LEGEND
LEFT, 1st. SHOT
LEFT, 2nd. SHOT
LEFT, 3rd. SHOT
RIGHT, 1st. SHOT
RIGHT, 2nd. SHOT
RIGHT, 3rd. SHOT
PROFILE
NOTE BOOK No. 312
D. PIKE 7/10
V. SPAULDING 8/10
2156 MCM 84/19 MAX TENSION 20200#
105' HF COMPANY
100' RUNNING ANGLE TY. 2 STEEL STR.
115' HF GUY 4 WAYS 1000' SPAN
115' HF GUY 4 WAYS 1000' SPAN
110' HF SIDE GUYS 1000' SPAN
115' HF 1000' SPAN
110' HF 1000' SPAN
110' HF GUY 4 WAYS 1000' SPAN
115' HF GUY 4 WAYS 1000' SPAN
8
9
10
11
12
13
14
15
16
50+17
P.I.
62+75
I-95
69+90
77+60
85+75
92+25
99+55
108+20
CEMETERY ROAD
NORTH
SOUTH
SWAMP
R.S.= 750'
180
160
140
120
100
80
60
40
20
00
86
88
90+00
92
94
96
98
100+00
102
104
106
108
110-00

THIS PLAN FOR REFERENCE ONLY.
NO REPRESENTATION OR WARRANTY IS
MADE AS TO LOCATION OF BOUNDARIES
OR OTHER POINTS OF REFERENCE.

CONDUCTOR
AERIAL GROUND OR NEUTRAL

SEABROOK — SCOBIE POND
345 KV. TRANSMISSION LINE
LINE # 363 MILE 2

PUBLIC SERVICE CO. OF NEW HAMPSHIRE
ENGINEERING DIVISION
SCALE - 1"=200' HORZ. DATE - AUG 1980
1"=20' VERT.

R 8715—2

NO.	REVISION	DATE	DRWN	CHKD	APPR

DESIGNED
DRAWN V. SPAULDING
TRACED
CHKD.
APPR.

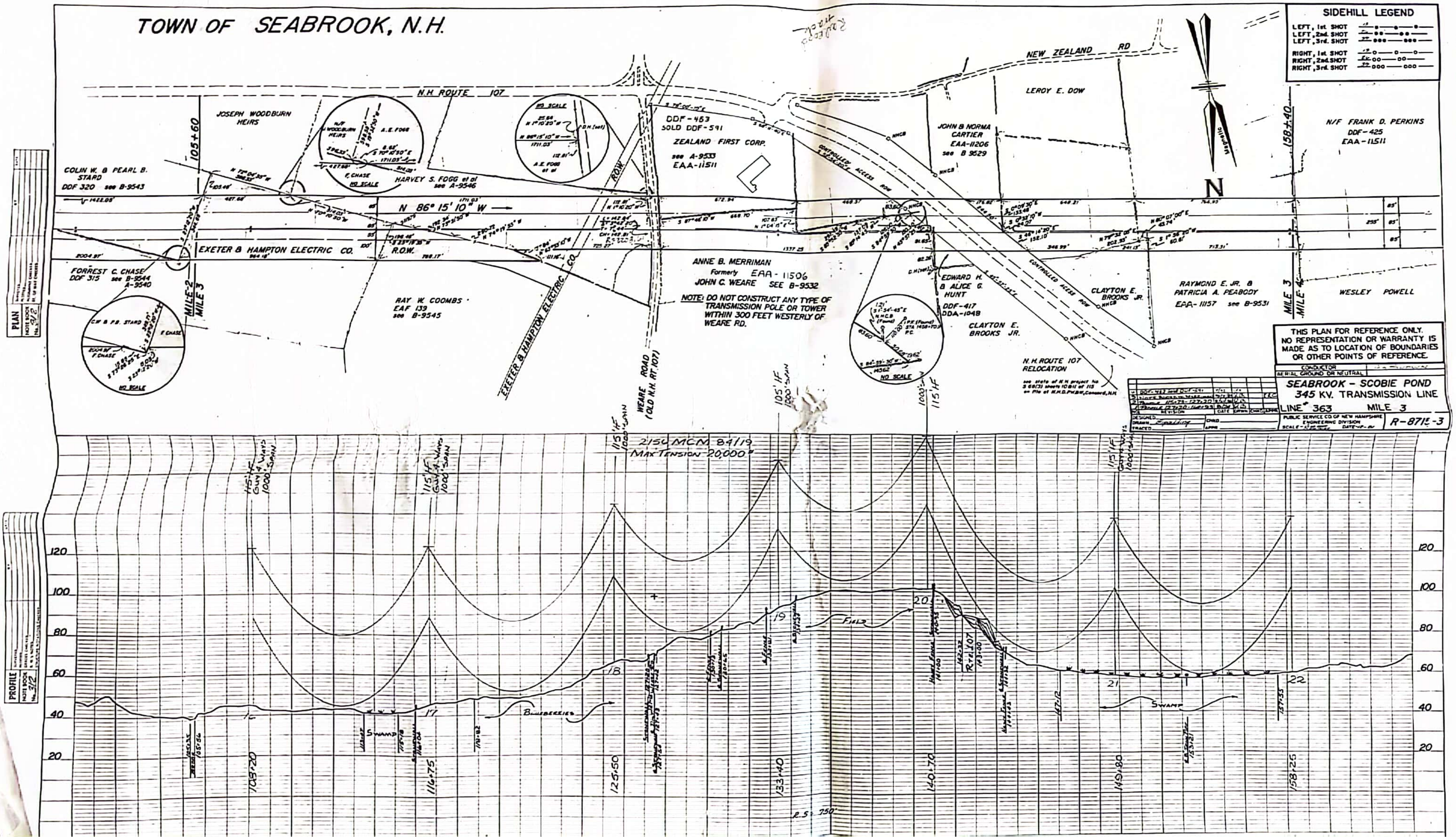
TOWN OF SEABROOK, N.H.
SIDEHILL LEGEND
LEFT, 1st SHOT
LEFT, 2nd SHOT
LEFT, 3rd SHOT
RIGHT, 1st SHOT
RIGHT, 2nd SHOT
RIGHT, 3rd SHOT
N.H. ROUTE 107
NEW ZEALAND RD
105+60
158+40
MILE 2
MILE 3
MILE 4
JOSEPH WOODBURN HEIRS
COLIN W. & PEARL B. STARD DDF 320 see B-9543
FORREST C. CHASE DDF 315 see B-9544 A-9540
HARVEY S. FOGG et al see A-9546
EXETER & HAMPTON ELECTRIC CO.
R.O.W.
N 86° 15' 10" W
RAY W. COOMBS EAF 139 see B-9545
EXETER & HAMPTON ELECTRIC CO.
ROW
WEARE ROAD (OLD N.H. RT. 107)
DDF-463 SOLD DDF-591
ZEALAND FIRST CORP. see A-9533 EAA-11511
ANNE B. MERRIMAN Formerly EAA-11506 JOHN C. WEARE SEE B-9532
NOTE: DO NOT CONSTRUCT ANY TYPE OF TRANSMISSION POLE OR TOWER WITHIN 300 FEET WESTERLY OF WEARE RD.
CONTROLLED ACCESS ROW
JOHN & NORMA CARTIER EAA-11206 see B 9529
LEROY E. DOW
EDWARD H. & ALICE G. HUNT DDF-417 DDA-1048
CLAYTON E. BROOKS JR.
N.H. ROUTE 107 RELOCATION
RAYMOND E. JR. & PATRICIA A. PEABODY EAA-11157 see B-9531
N/F FRANK D. PERKINS DDF-425 EAA-11511
WESLEY POWELL
NO SCALE
N
Magnetic
115' F Guy 4 Ways 1000' SPAN
115' F 1000' SPAN
105' F 1000' SPAN
1000' 115' F
2150 MCM 84/19 Max Tension 20,000#
Swamp
Blueberries
Field
Rte 107
R.S. 750'
103+20
116+75
125+50
133+40
140+70
149+80
158+25
16
17
18
19
20
21
22
20
40
60
80
100
120

THIS PLAN FOR REFERENCE ONLY. NO REPRESENTATION OR WARRANTY IS MADE AS TO LOCATION OF BOUNDARIES OR OTHER POINTS OF REFERENCE.

CONDUCTOR	
AERIAL GROUND OR NEUTRAL	

SEABROOK - SCOBIE POND
345 KV. TRANSMISSION LINE
LINE # 363 MILE 3

PUBLIC SERVICE CO. OF NEW HAMPSHIRE
ENGINEERING DIVISION

R-8715-3

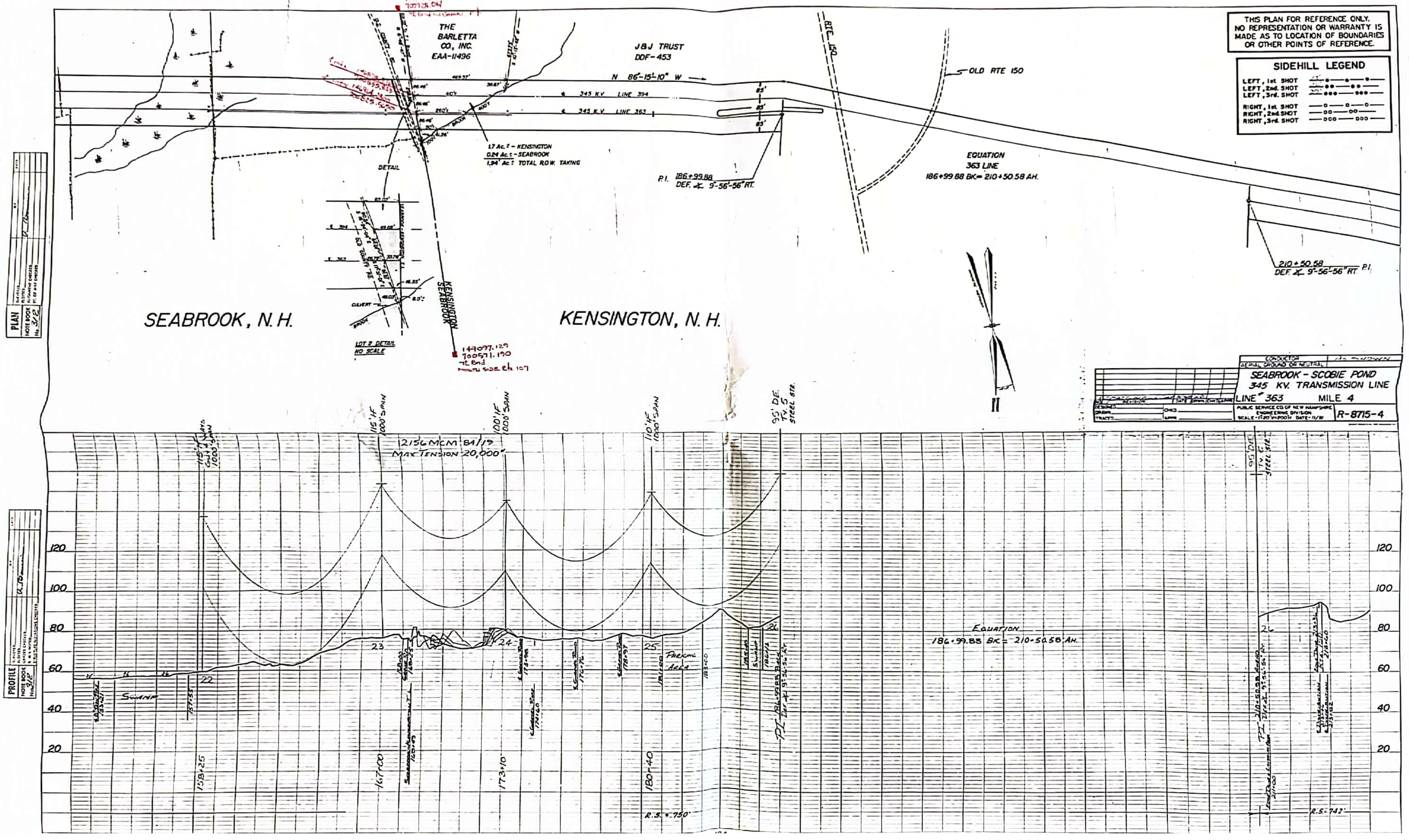
PLAN
NOTE BOOK No 3/2
PROFILE
NOTE BOOK No 312
146106.551
700728.041
THE BARLETTA CO., INC.
EAA-11496
J&J TRUST
DDF-453
N 86°-15'-10" W
345 K.V. LINE 394
345 K.V. LINE 363
146878
700855.615
146914.3502
700825.5690
1.7 Ac.± - KENSINGTON
0.24 Ac.± - SEABROOK
1.94 Ac.± TOTAL R.O.W. TAKING
DETAIL
BROOK
CULVERT
OLD COUNTY RD.
SEABROOK-KENSINGTON T.L.
LOT 2 DETAIL
NO SCALE
KENSINGTON
SEABROOK
149097.129
700571.190
TL Bnd
NORTH SIDE Rte 107
SEABROOK, N.H.
KENSINGTON, N.H.
P.I. 186+99.88
DEF. ∡ 9°-56'-56" RT.
RTE 150
OLD RTE 150
EQUATION
363 LINE
186+99.88 BK= 210+50.58 AH.
210+50.58
DEF. ∡ 9°-56'-56" RT. P.I.
85'
115' H GUY 4 WAYS 1000' SPAN
115' H 1000' SPAN
100' H 1000' SPAN
110' H 1000' SPAN
95' DE. TY. 5 STEEL STR.
95' DE TY. 6 STEEL STR.
2156 MCM 84/19
MAX TENSION 20,000#
120
100
80
60
40
20
22
23
24
25
26
SWAMP
PARKING AREA
158+25
167+00
173+10
180+40
157+55
160+03
173+98
174+60
176+76
178+97
181+00
183+00
185+40
186+13
P.I. 186+99.88 BACK
DEF ∡ 9°56'56" RT.
EQUATION
186+99.88 BK= 210+50.58 AH.
P.I. 210+50.58 AHEAD
DEF ∡ 9°56'56" RT.
211+00
213+36
213+82
218+60
R.S. = 750'
R.S. = 742'

THIS PLAN FOR REFERENCE ONLY.
NO REPRESENTATION OR WARRANTY IS
MADE AS TO LOCATION OF BOUNDARIES
OR OTHER POINTS OF REFERENCE.

SIDEHILL LEGEND

LEFT, 1st. SHOT	—●—●—●—
LEFT, 2nd. SHOT	—●●—●●—
LEFT, 3rd. SHOT	—●●●—●●●—
RIGHT, 1st. SHOT	—○—○—○—
RIGHT, 2nd. SHOT	—○○—○○—
RIGHT, 3rd. SHOT	—○○○—○○○—

CONDUCTOR
AERIAL GROUND OR NEUTRAL

SEABROOK - SCOBIE POND
345 KV. TRANSMISSION LINE
LINE # 363 MILE 4

REVISION DATE DRWN CHKD APPR
DESIGNED
DRAWN CHKD
TRACED APPR

PUBLIC SERVICE CO. OF NEW HAMPSHIRE
ENGINEERING DIVISION
SCALE - 1"=20'V 1"=200'H DATE - 11/81

R-8715-4